

ISPRS

100 Years of Serving the Society with Information from Imagery

Mike Renslow
ISPRS Council

MundoGEO, San Paulo 16 June 2011

Agenda

Mission

Activities

Organization

Regional Representatives

100-Year Centenary Celebration

Introduce the 2012 Melbourne Congress

Mission of ISPRS

The Mission of The International Society for Photogrammetry and Remote Sensing (ISPRS) is to advance the photogrammetry, remote sensing and spatial information sciences through international cooperation in research, development and education for the benefit of society and for environmental sustainability.

ISPRS Activities

- Stimulating the formation of national or regional Societies for Photogrammetry and Remote Sensing.
- Initiating and coordinating research in photogrammetry and remote sensing.
- Holding International Symposia and Congresses at regular intervals.
- Ensuring worldwide circulation of the records of discussion and the results of research by publication of the International Archives of Photogrammetry and Remote Sensing.
- Encouraging the publication and exchange of scientific papers and journals dealing with photogrammetry and remote sensing.
- Promoting cooperation and coordination with related international scientific organizations

ISPRS Activities

Publications Program:

- Journal of Photogrammetry and Remote Sensing
- Monthly e-Bulletin
- ISPRS Book Series
- Annual Report
- Website

Student Consortium:

- Student Consortium Elected Officers
- Organize and Support Summer Schools
- Student Travel Grants
- Student Newsletter Published by the Students
- Maintain a Student Awards Program

ISPRS Members

Ordinary Members

Scientific/Technical Organizations that Often Represent
a Country

Associate Members

Small Organizations with Strong Interest & without an
Ordinary Member

Regional Members

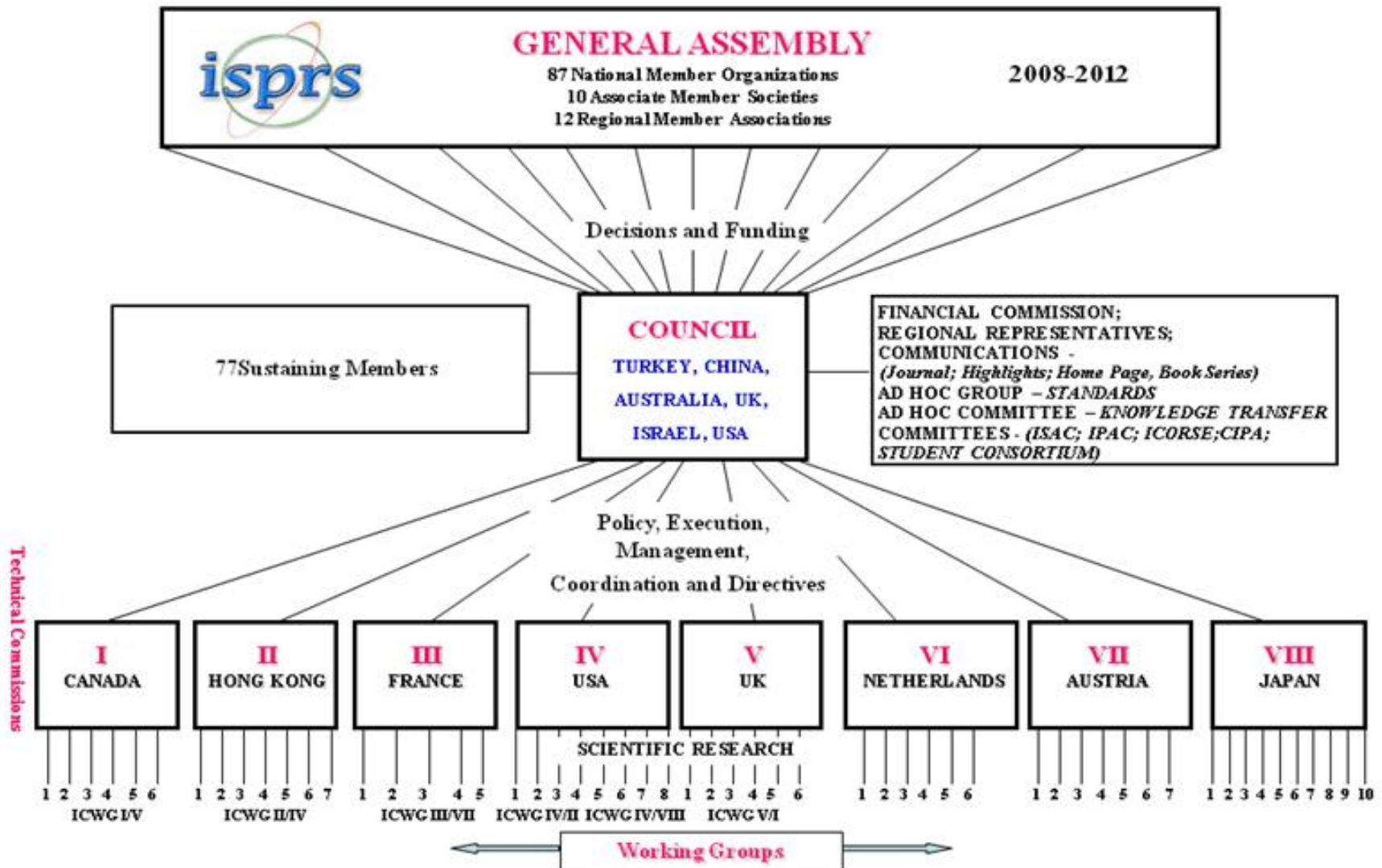
Multi-National Associations with a Common Interest

Sustaining Members

Providers of Instruments, Supplies, Software, Data, or
involved with Research/Education

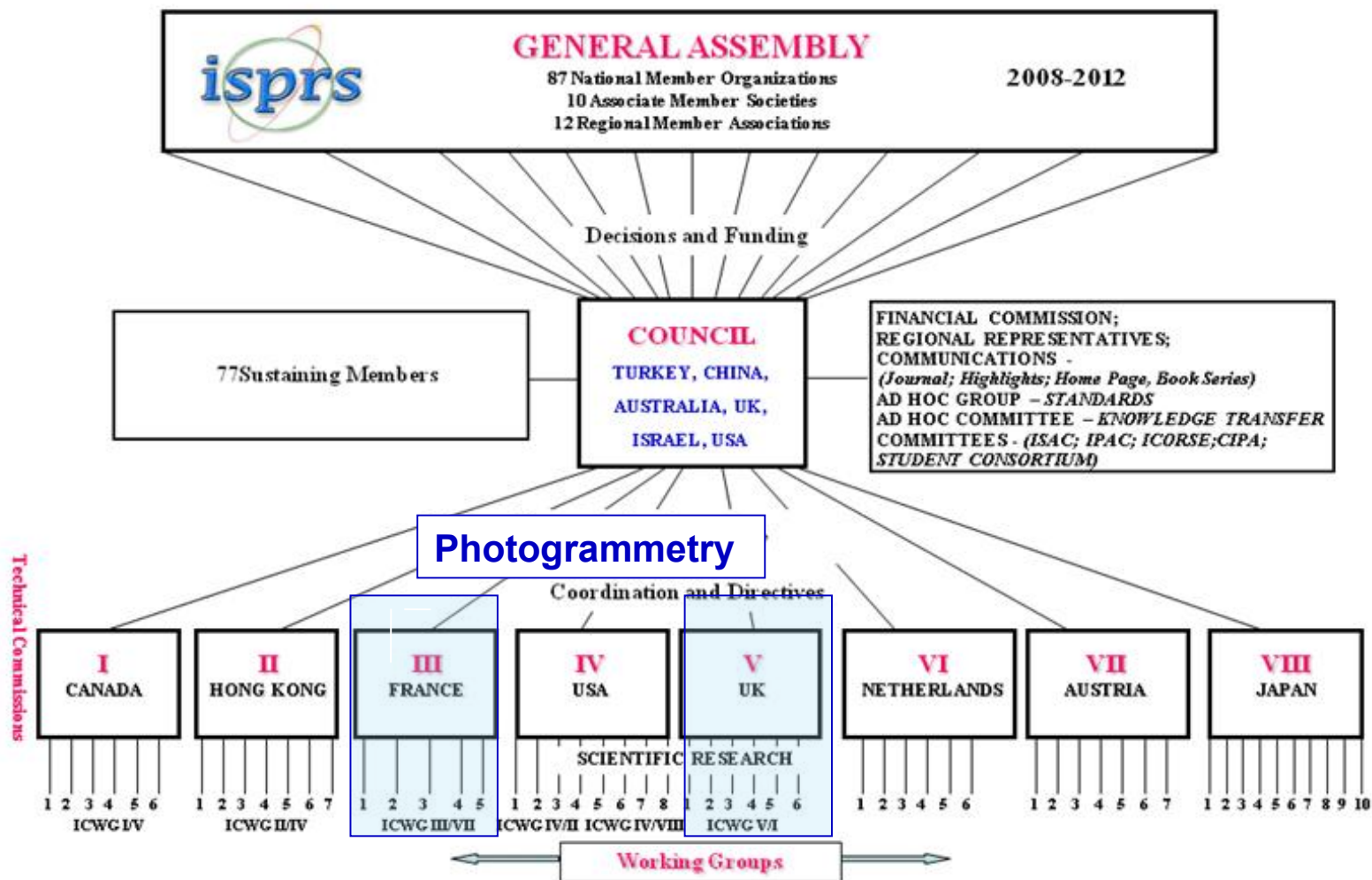
All 186 Members pay a Yearly Subscription Fee.

ISPRS Organization



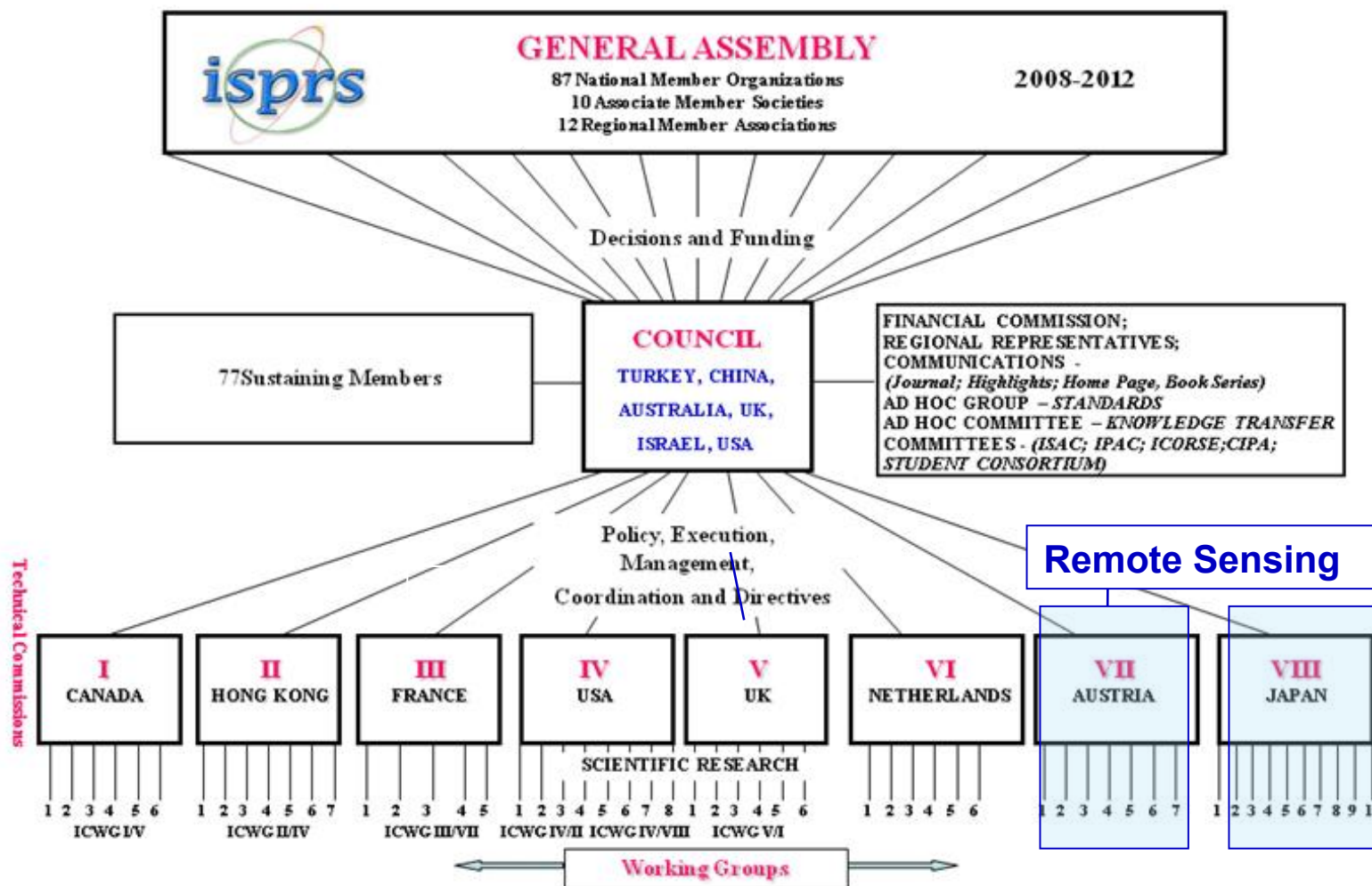
"ISPRS is a Society of National Societies and Organizations"

ISPRS Structure



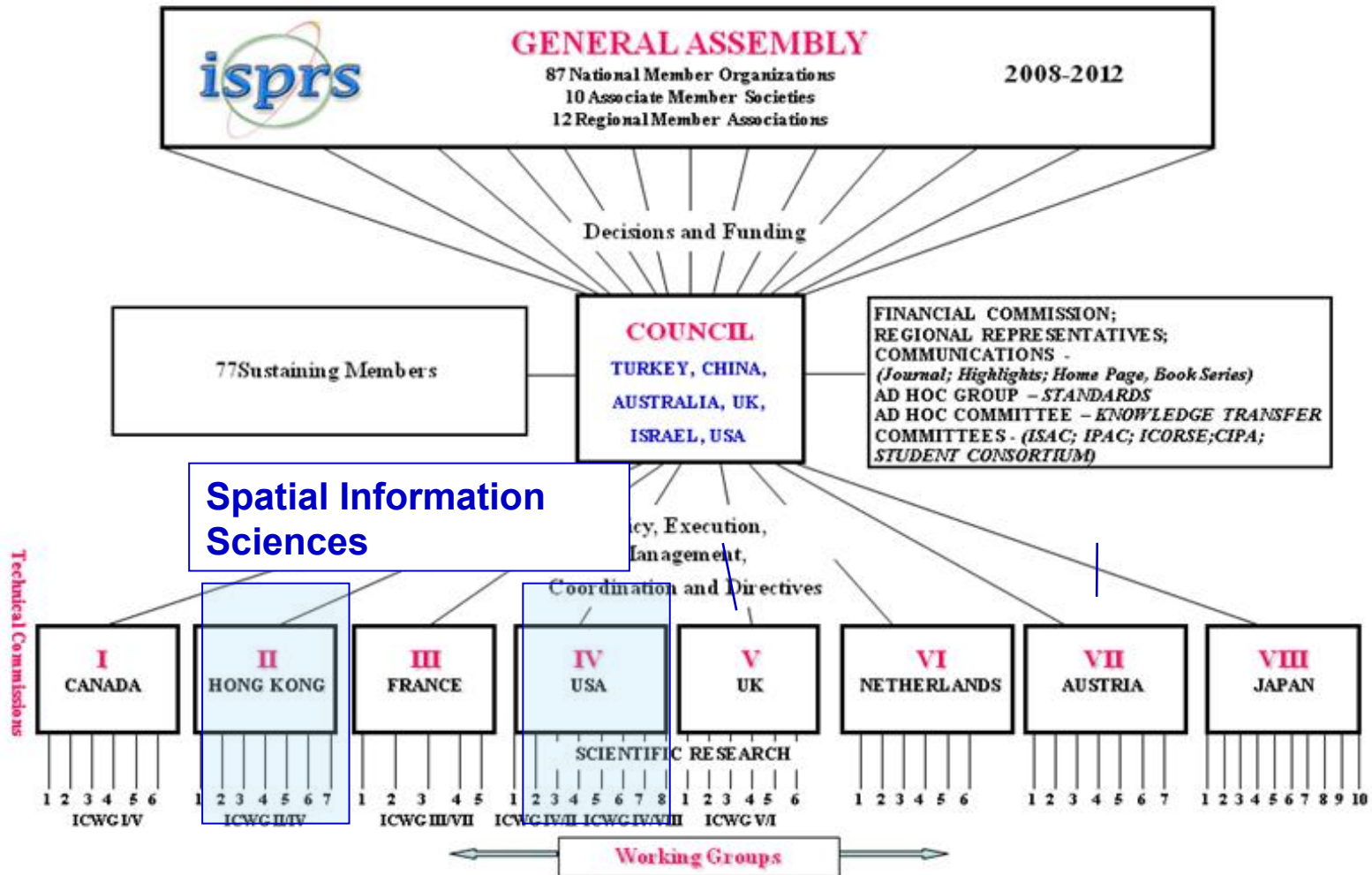
“ISPRS is a Society of National Societies and Organizations”

ISPRS Structure



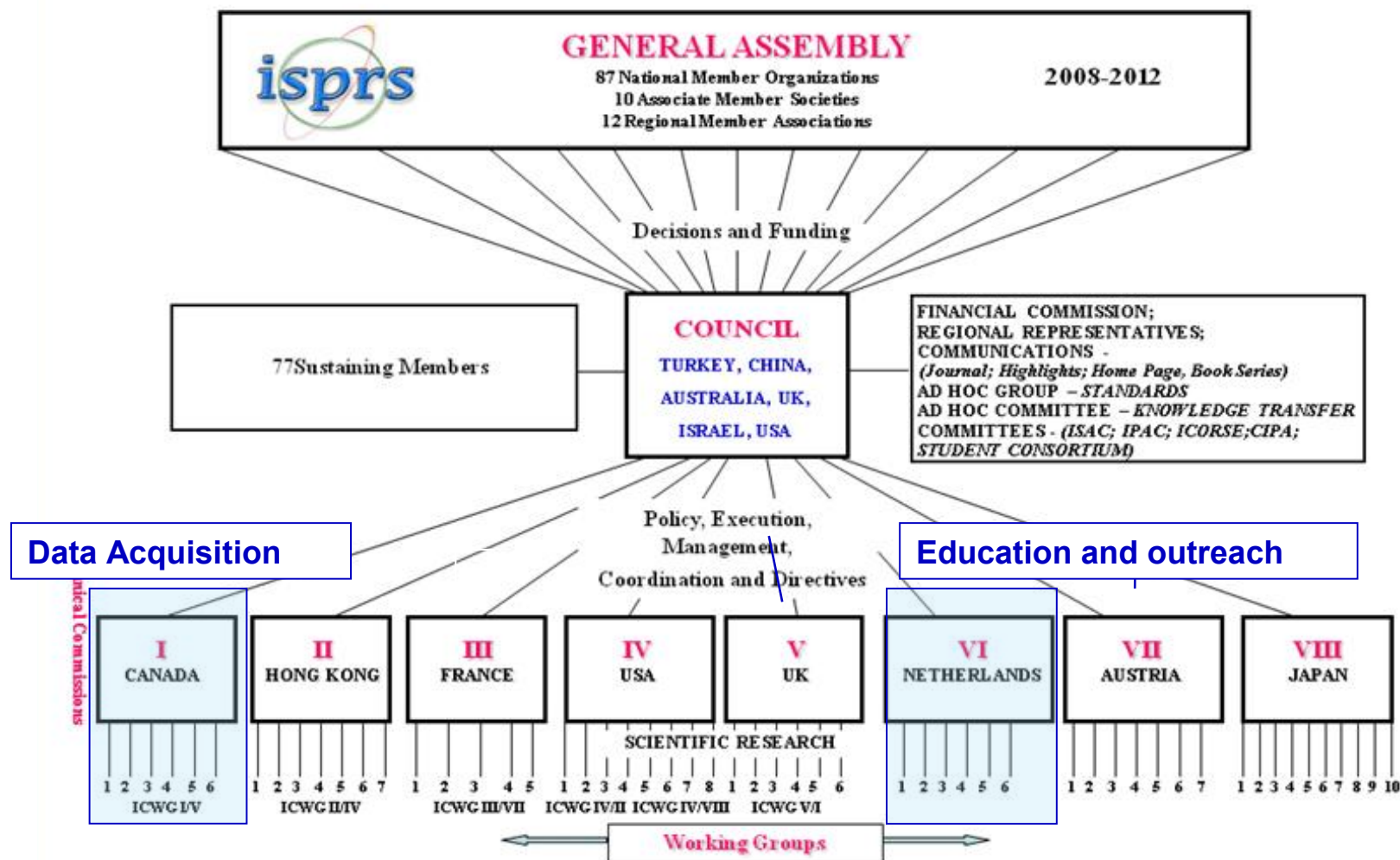
"ISPRS is a Society of National Societies and Organizations"

ISPRS Structure



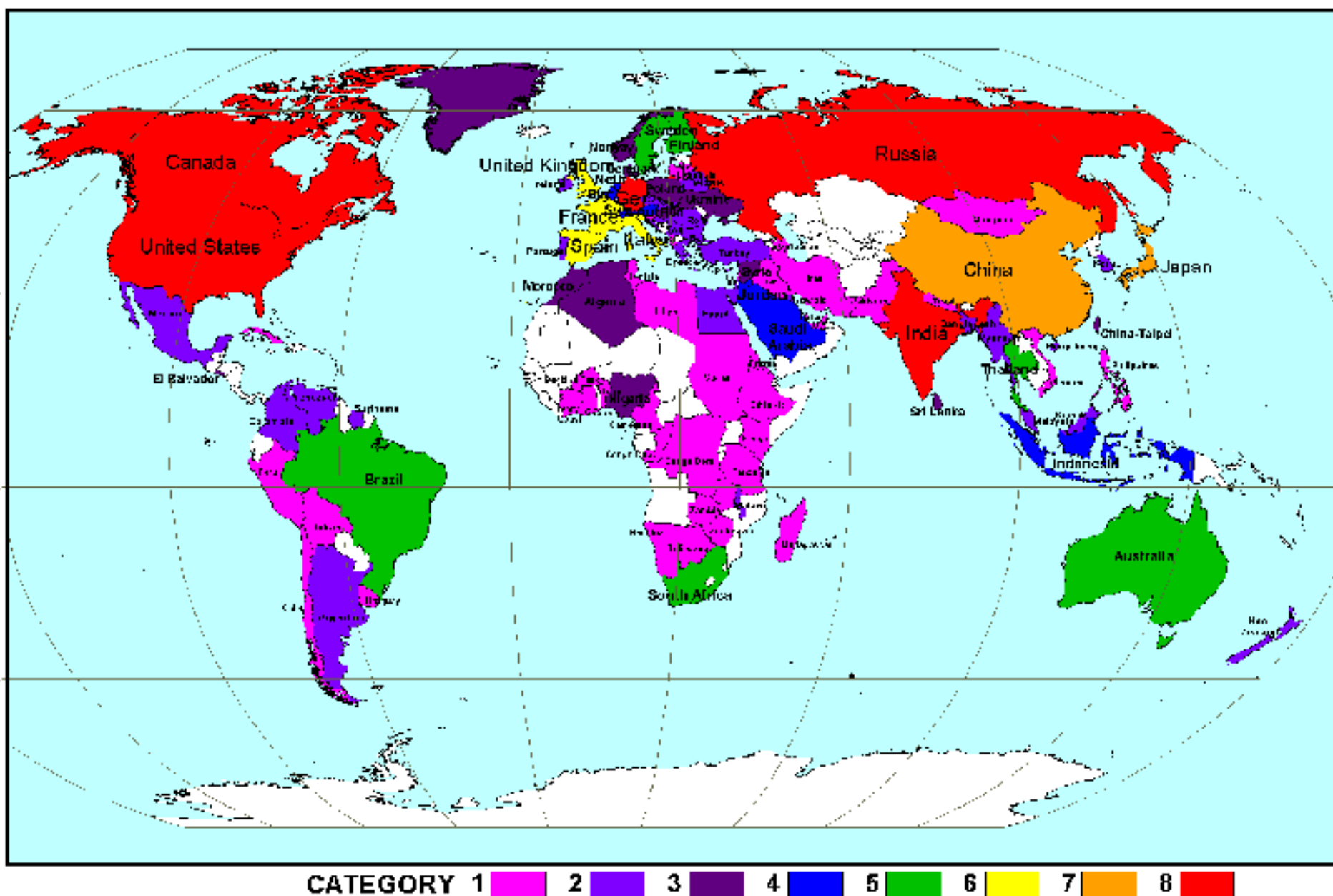
"ISPRS is a Society of National Societies and Organizations"

ISPRS Structure



"ISPRS is a Society of National Societies and Organizations"

ISPRS Ordinary Members



Regional Representatives

Africa

South East Asia

South America

**MYRIAM ARDILA-TORRES
SELPER**

Bogota, Colombia


Tel: +571-3694096

Email: mardila@selper.org.co
mardila@prosis.com



ISPRS - Foundation celebrations

A century of excellence



VIENNA

Founder of ISPRS

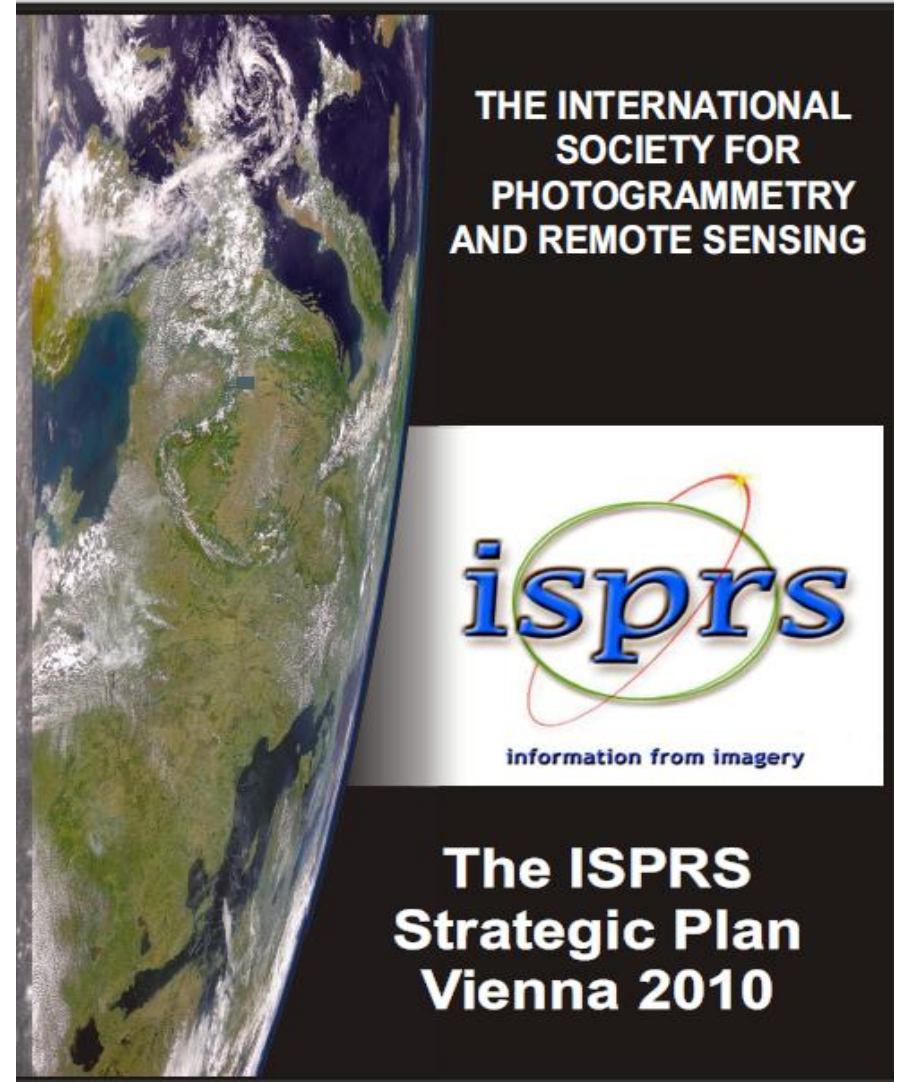


Prof. Dolezal was a Professor for Practical Geometry in Vienna, Austria with a great love for photogrammetry. In 1910 he considered the time was right for worldwide cooperation of photogrammetrists. ISPRS was founded in Vienna on 4th July 1910 [TU Vienna]

ISPRS Centenary Celebration



**General Assembly,
4th of July**



ISPRS Centenary



**Afternoon Lectures
4th of July**

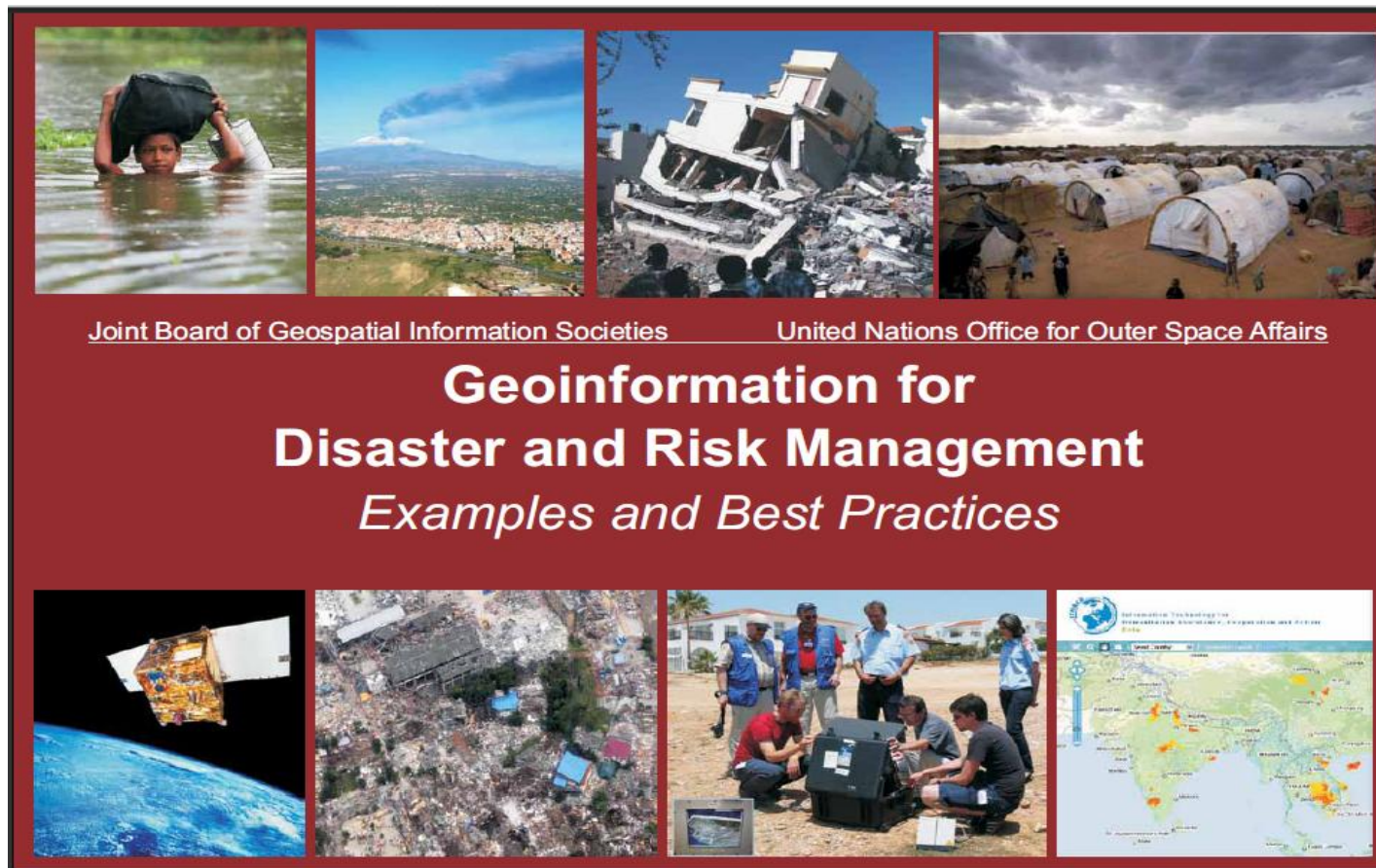
ISPRS Centenary



GALA DINNER 4th of July


Keynote: Prof. Dr. Franz Josef Radermacher


ISPRS Centenary Booklet



Editors: Orhan ALTAN, Robert Backhaus, Piero Boccoardo, and Sisi Zlatanova

www.isprs.org


 Information from Imagery



International Society for Photogrammetry and Remote Sensing


[Sitemap](#) | [Search](#)

April 28, 2010

[Home](#) | [The Society](#) | [Members](#) | [Commissions](#) | [Documents](#) | [Publications](#) | [Education](#) | [Calendar](#) | [Links](#) | [ISPRS Foundation](#)

- Table of Contents
- Home
- The Society
- Members
- Commissions
- Documents
- Publications
- Education
- Calendar
- Links
- ISPRS Foundation
- Student Consortium
- Job Opportunities
- Announcements

Internationale Gesellschaft für Photogrammetrie und Fernerkundung
 Société Internationale de Photogrammétrie et de Télédétection




July 2-3-4, 2010
 Vienna University of Technology
www.isprs100vienna.org

[Download ISPRS Centenary Celebrations Programme](#)

[New ISPRS Brochure - The ISPRS Profile](#)

[More Announcements](#)




"ISPRS is an international NGO devoted to the development of international cooperation for the advancement of knowledge, research, development and education in the Photogrammetry, Remote Sensing and Spatial Information Sciences (P&RS&SIS), their integration and application, to contribute to the well being of humanity and sustainability of the environment."

Melbourne Congress 2012


Beijing Congress 2008

Beijing Declaration

ISPRS Student Consortium
 Newsletter



ISPRS Highlights



ISPRS 2012 Congress



25th August – 1st September 2012
Melbourne Convention and Exhibition Centre



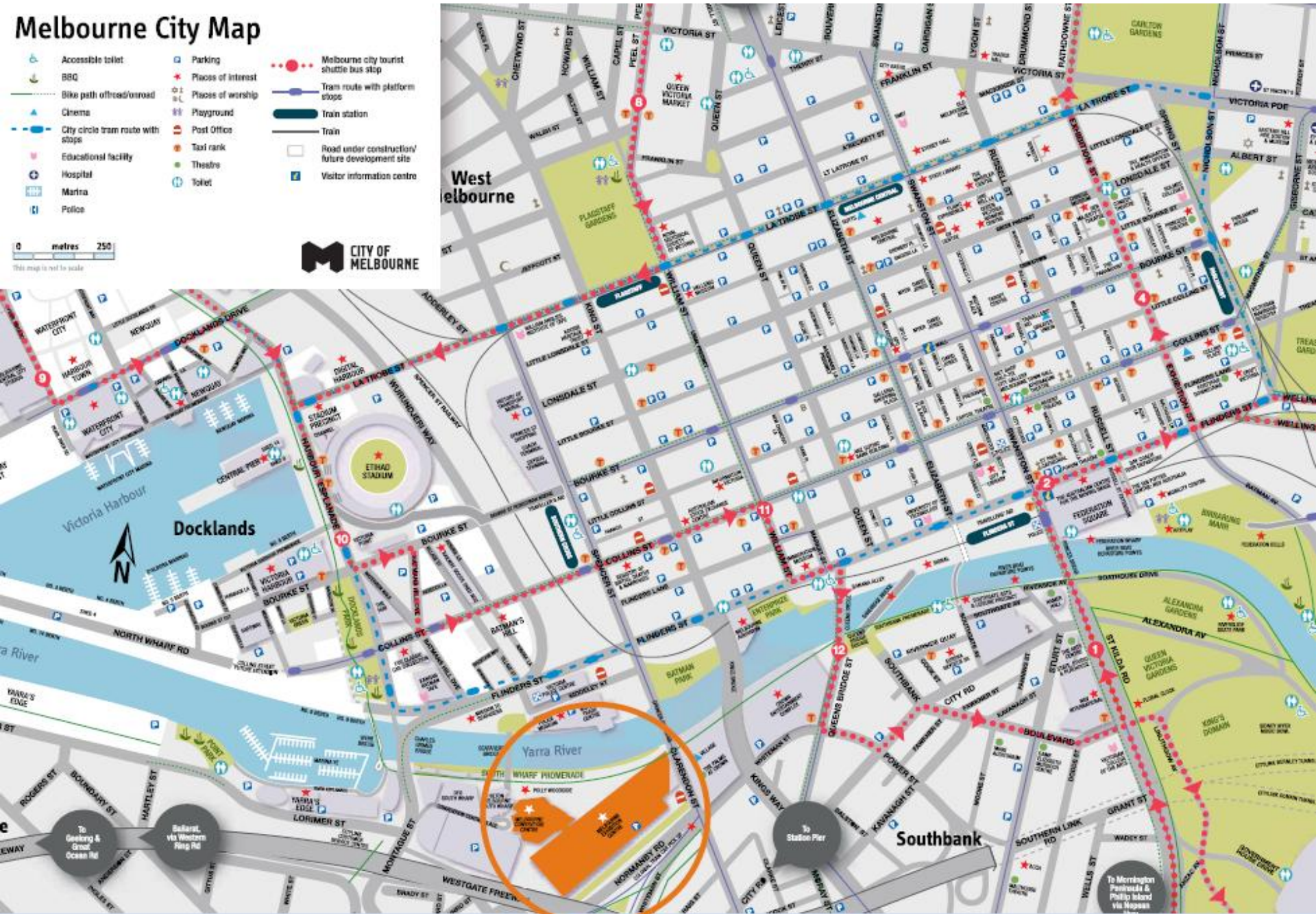


Melbourne City Map

- Accessible toilet
- BBQ
- Bike path offroad/road
- Cinema
- City circle tram route with stops
- Educational facility
- Hospital
- Marina
- Police
- Parking
- Places of interest
- Places of worship
- Playground
- Post Office
- Taxi rank
- Theatre
- Toilet
- Melbourne city tourist shuttle bus stop
- Tram route with platform stops
- Train station
- Train
- Road under construction/future development site
- Visitor information centre


0 metres 250

This map is not to scale



The Congress runs for 8 days, with 9 parallel presentation sessions. One session of presentations for each Commission and one session for other activities such as the Youth Forum, CATCON, the Australian Remote Sensing and Photogrammetry conference, or special sessions.

Melbourne Electronic Posters



Venue and Important Dates



Deadline for abstracts: 24 October 2011

Deadline for papers: 30 April 2012

Deadline for full papers for peer review: 28 November 2011

www.isprs2012.org

The XXII Congress of the International Society for Photogrammetry and Remote Sensing

25 August – 1 September 2012

Second Announcement and Call for Papers





information from imagery

Thank You